
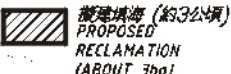




圖例
LEGEND :

-  P1號公路發展段的
前期工程的工程範圍
SITE BOUNDARY OF
ROAD P1 ADVANCE
WORKS AT YAM O
-  擬填填海 (約3公頃)
PROPOSED
RECLAMATION
(ABOUT 3ha)
-  保護區
CONSERVATION AREA

 土木工程署 Civil Engineering Department <small>香港特別行政區政府</small>	
擬填填海工程位置圖 PROJECT SITE LOCATION PLAN	
<small>MANHILL CONSULTANTS AND LTD</small> <small>MANHILL CONSULTANTS</small>	
<small>PROJECT NO.</small> Figure 1 圖一	<small>SCALE</small> 1:1000
<small>DATE</small> 21	<small>REV.</small> 0-11-2002
<small>BY</small> TY	<small>CHK.</small> PPW/AMNARY
<small>DATE</small> 20	<small>APP.</small>

Mansteel